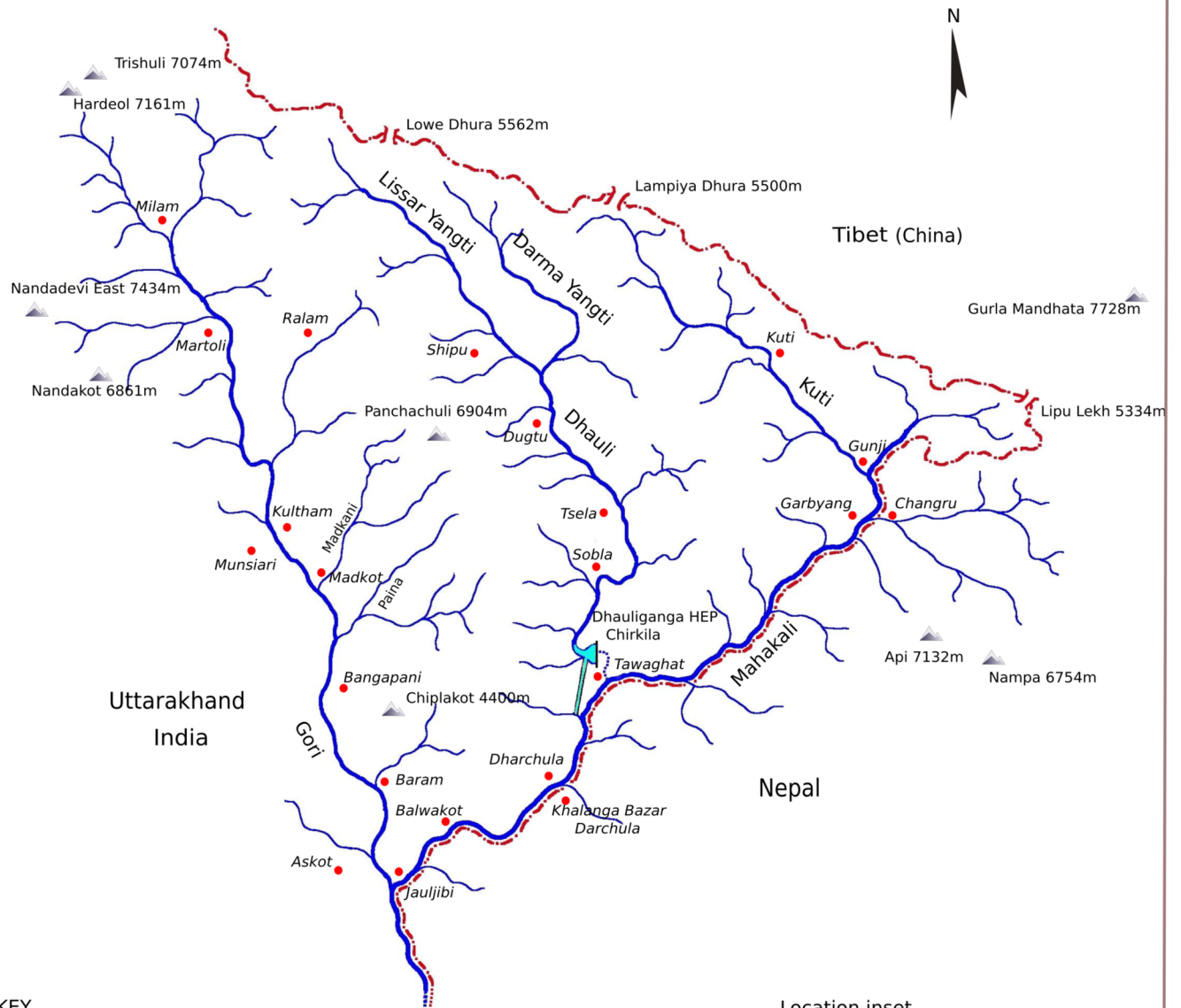









REFERENCE RIVER-MAP OF THE UPPER MAHAKALI



KEY

-  Rivers
-  International borders (Along the Mahakali, the border runs mid-river)
-  Prominent landmark peaks
-  Prominent village locations
-  Mountain passes
-  Dam and reservoir
-  Diversion tunnel

SCALE :



As the Goosander flies, the river map covers approximately 150km, both in length and breadth.

Location inset

